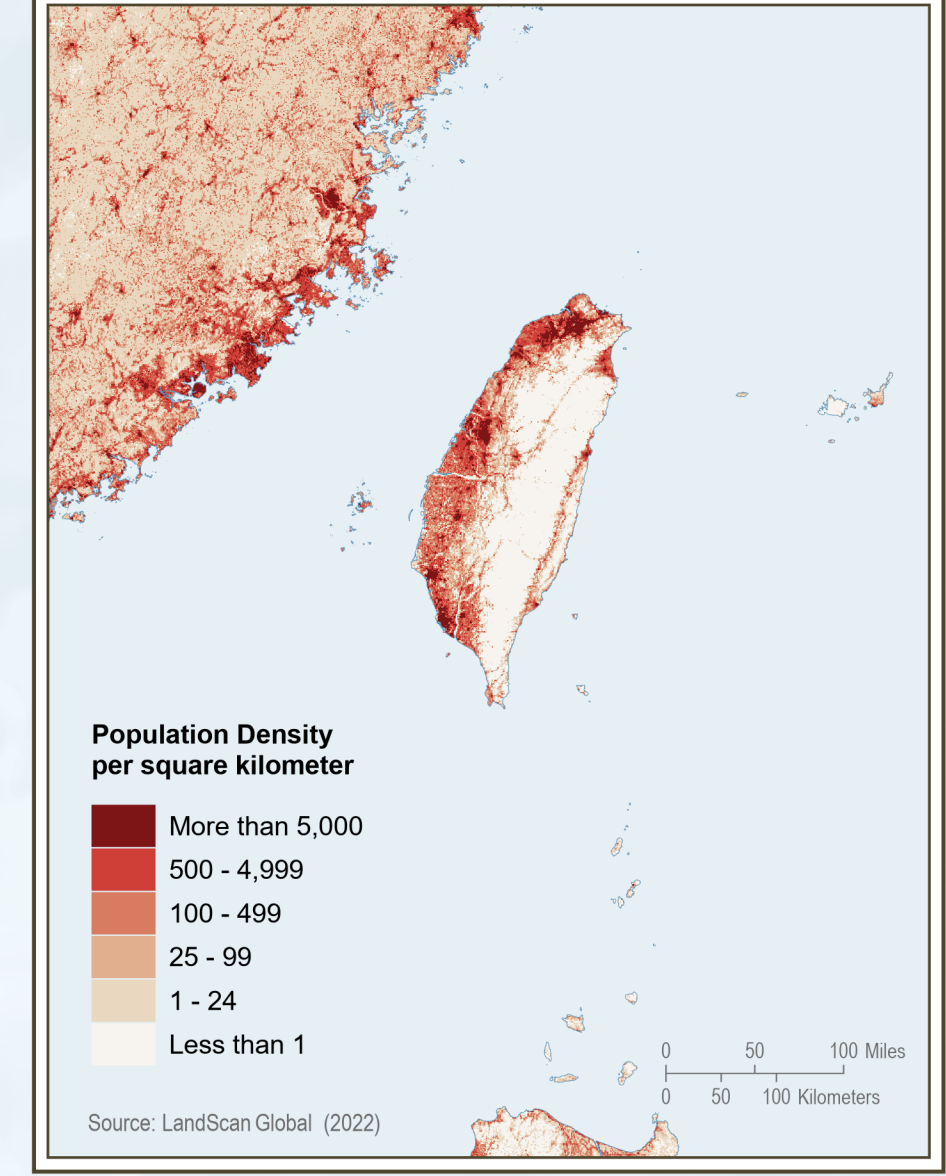
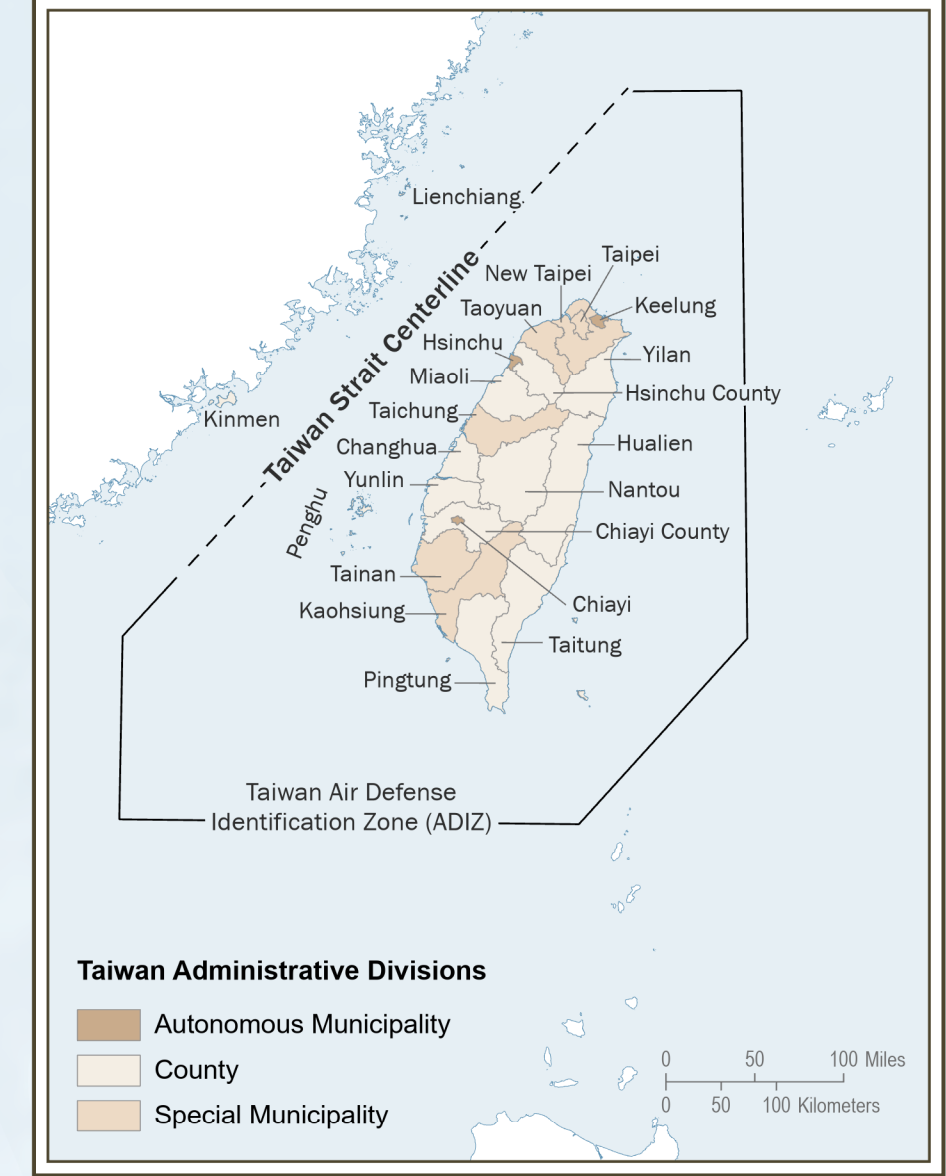
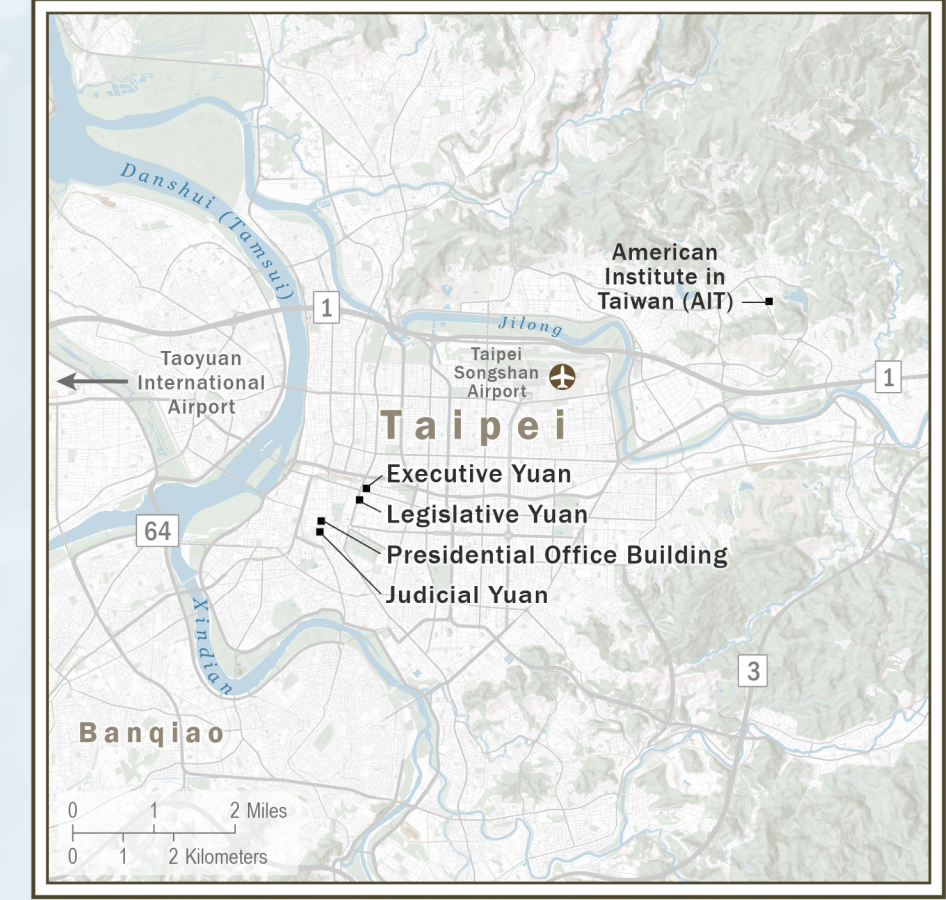


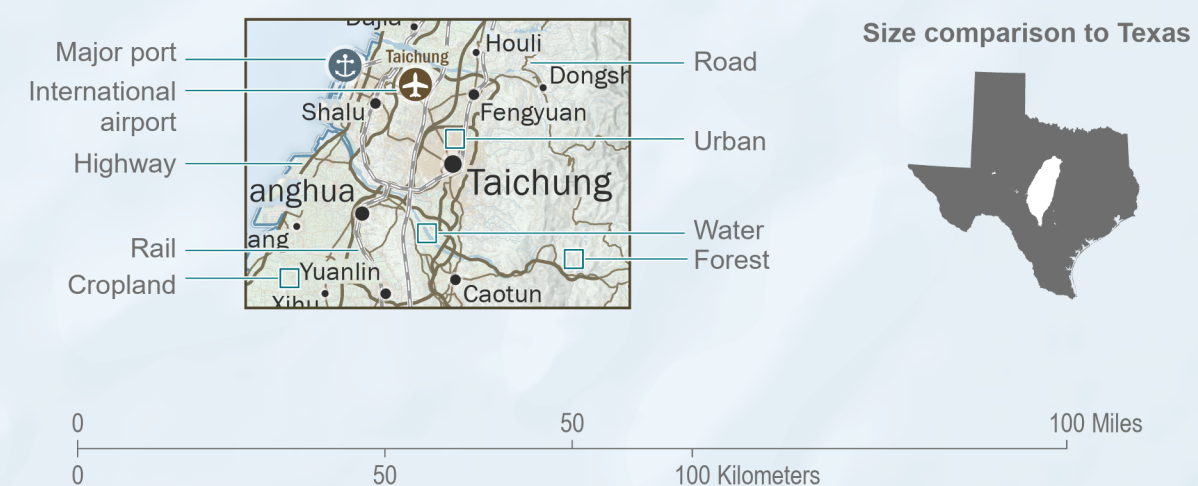


Senkaku Islands
(Administered by Japan, claimed by China, Japan, and Taiwan)



TAIWAN AND SURROUNDING REGION

← 100 km
Pratas Island
(Administered by Taiwan, claimed by China)



Projection: Lambert Conformal Conic
Names and boundary representations are not necessarily authoritative.
Basemap data source: © OpenStreetMap contributors, UNEP-WCMC and IUCN (2023), and GEBCO Compilation Group (2023)

