NATIONAL GEOSPATIAL-INTELLIGENCE AGENCY
Office of Corporate Communications
nga.mil | 571-557-5400 | publicaffairs@nga.mil | FB: NatlGEOINTAgency | @NGA_GEOINT

FOR IMMEDIATE RELEASE No. 2015-30
October 9, 2015

Contact
Don Kerr, Chief of Media
Phone: (703) 600-9248
Email: Donald.B.Kerr@nga.mil

NGA provides damage assessments of southeast US

Springfield, Virginia — The National Geospatial-Intelligence Agency is assessing damage to the southeastern U.S. at the request of the Federal Emergency Management Agency and the U.S. Agency for International Development.

The NGA team deployed to Summerville, South Carolina, to assist Virginia Task Forces 1 and 2 with search and rescue efforts. The team consists of two NGA geospatial intelligence analysts and two expeditionary support team members equipped with an unclassified satellite communications system, workstations, plotters and printers.

Under the direction of the FEMA Red Incident Support Team, the NGA team will provide on-site tailored support and serve as liaisons to NGA headquarters for additional requirements.

FEMA has also asked NGA to provide flood and damage assessments in and around the South Carolina cities of Charleston, Columbia, Beaufort, Quinby, and Orangeburg, and Savannah, Georgia.

# # #

About NGA
NGA delivers world-class geospatial intelligence that provides a decisive advantage to policymakers, warfighters, intelligence professionals and first responders. NGA is a unique combination of intelligence agency and combat support agency. It is the world leader in timely, relevant, accurate and actionable geospatial intelligence. NGA enables the U.S. intelligence community and the Department of Defense to fulfill the president's national security priorities to protect the nation.

For more information about NGA, visit us online at www.nga.mil, on Facebook or on Twitter.

FEMA

Columbia: Richland, Calhoun, Lexington, Kershaw Counties, South Carolina: Preliminary Flooding Assessment October 6, 2015

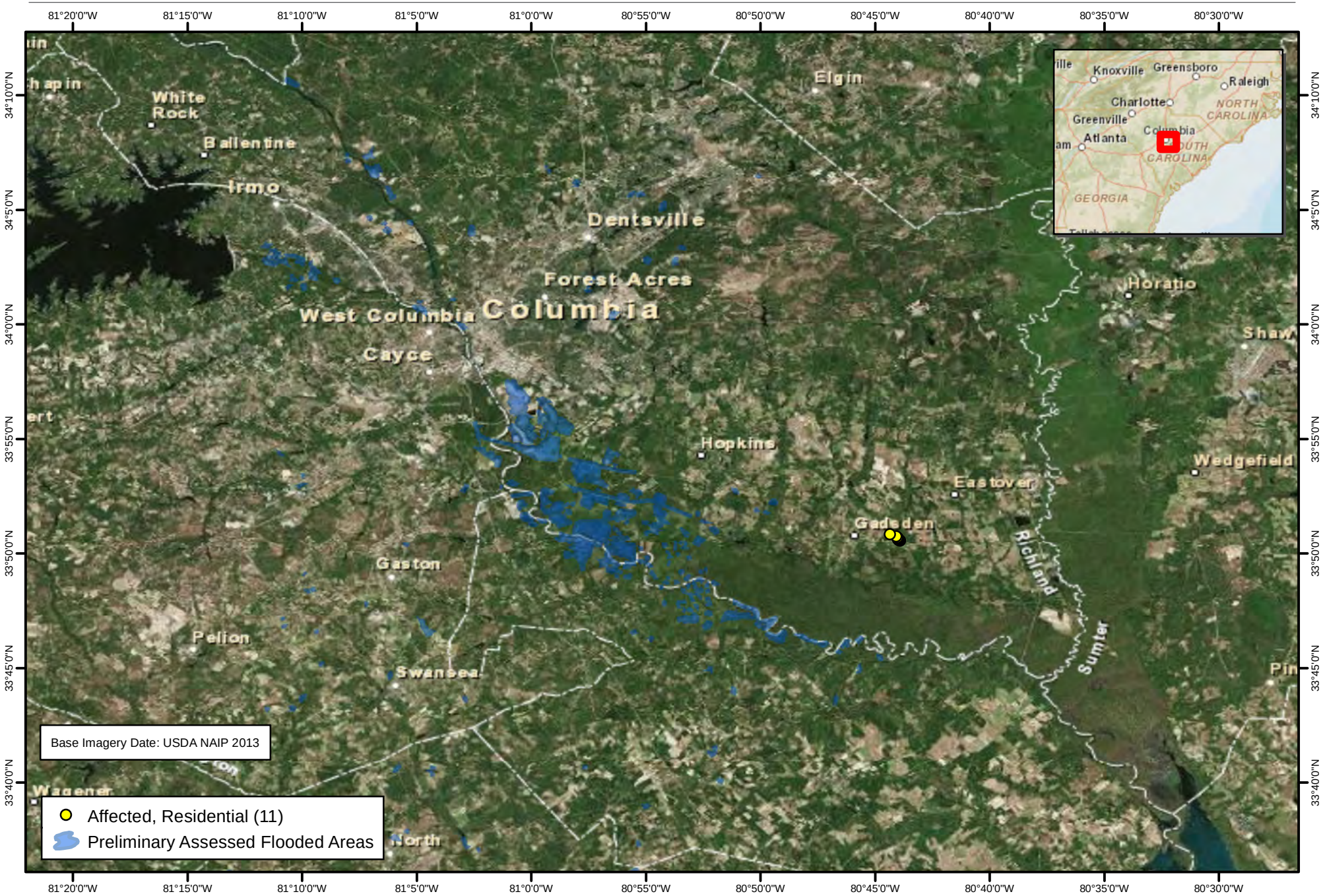

This domestic imagery was collected IAW a valid Proper Use Memorandum approved by NGA, and is not directed at U.S. persons

FEMA

Columbia: Richland, Calhoun, Lexington, Kershaw Counties, South Carolina: Preliminary Flooding Assessment October 6, 2015

This domestic imagery was collected IAW a valid Proper Use Memorandum approved by NGA, and is not directed at U.S. persons

FEMA

Summerville: Berkeley County, South Carolina: Preliminary Flooding Assessment October 6, 2015

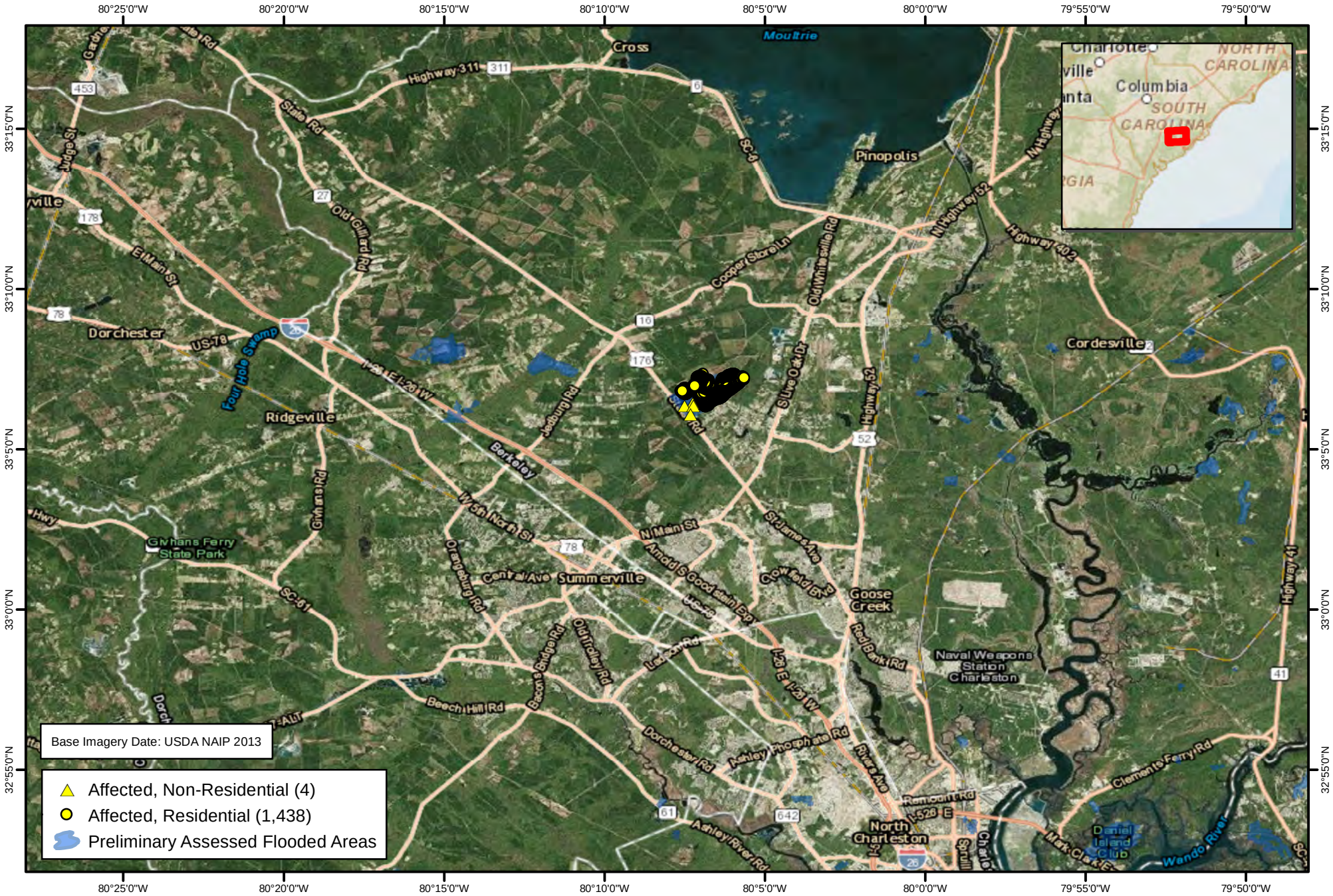

This domestic imagery was collected IAW a valid Proper Use Memorandum approved by NGA, and is not directed at U.S. persons

FEMA

Summerville, Berkeley County, South Carolina: Preliminary Flooding Assessment October 5, 2015

Cane Bay Plantation

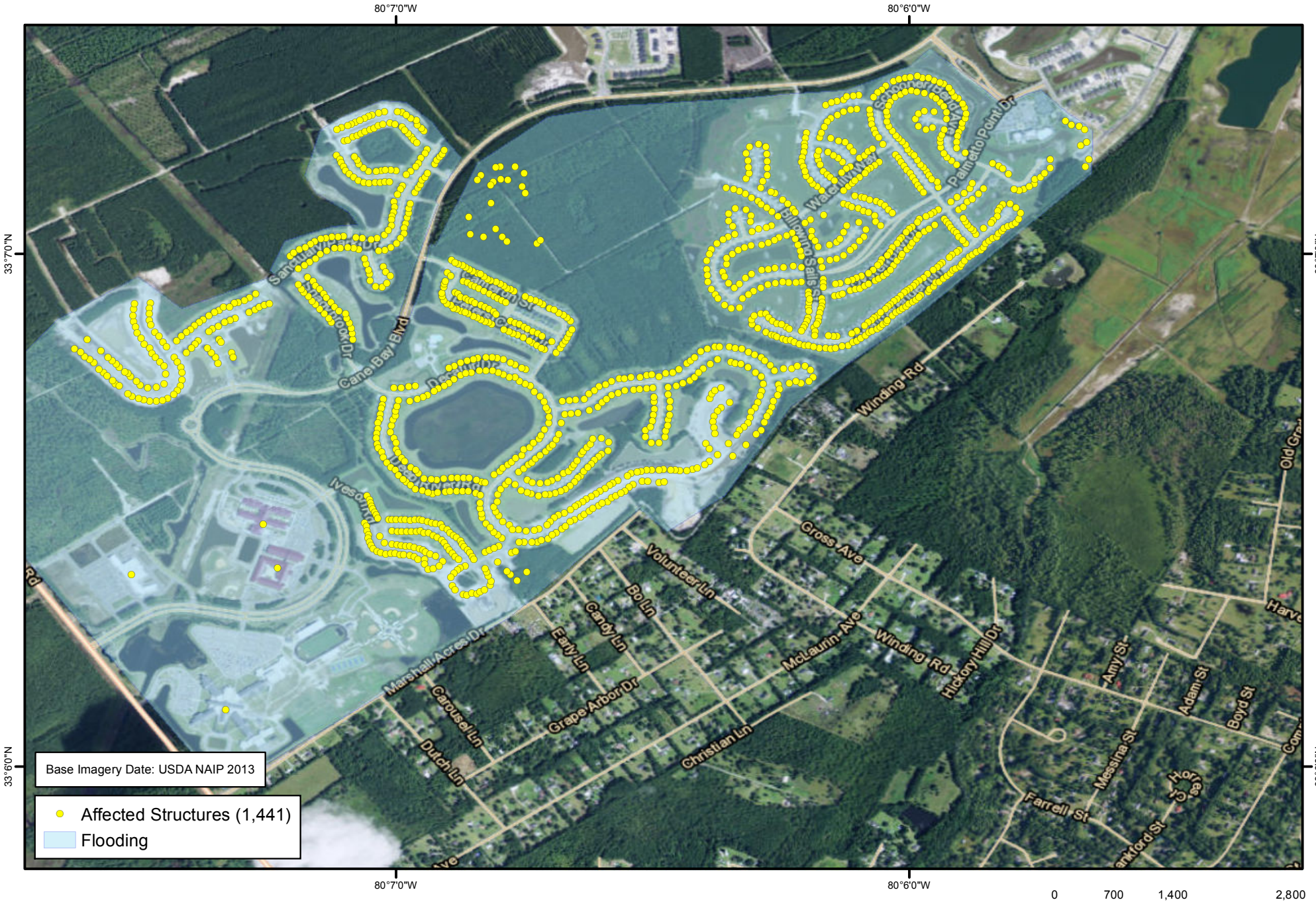

This domestic imagery was collected IAW a valid Proper Use Memorandum approved by NGA, and is not directed at U.S. persons

FEMA

Carolina Shores, Brunswick County, North Carolina: Preliminary Flooding Assessment October 5, 2015

Brunswick Plantation and Golf Resort

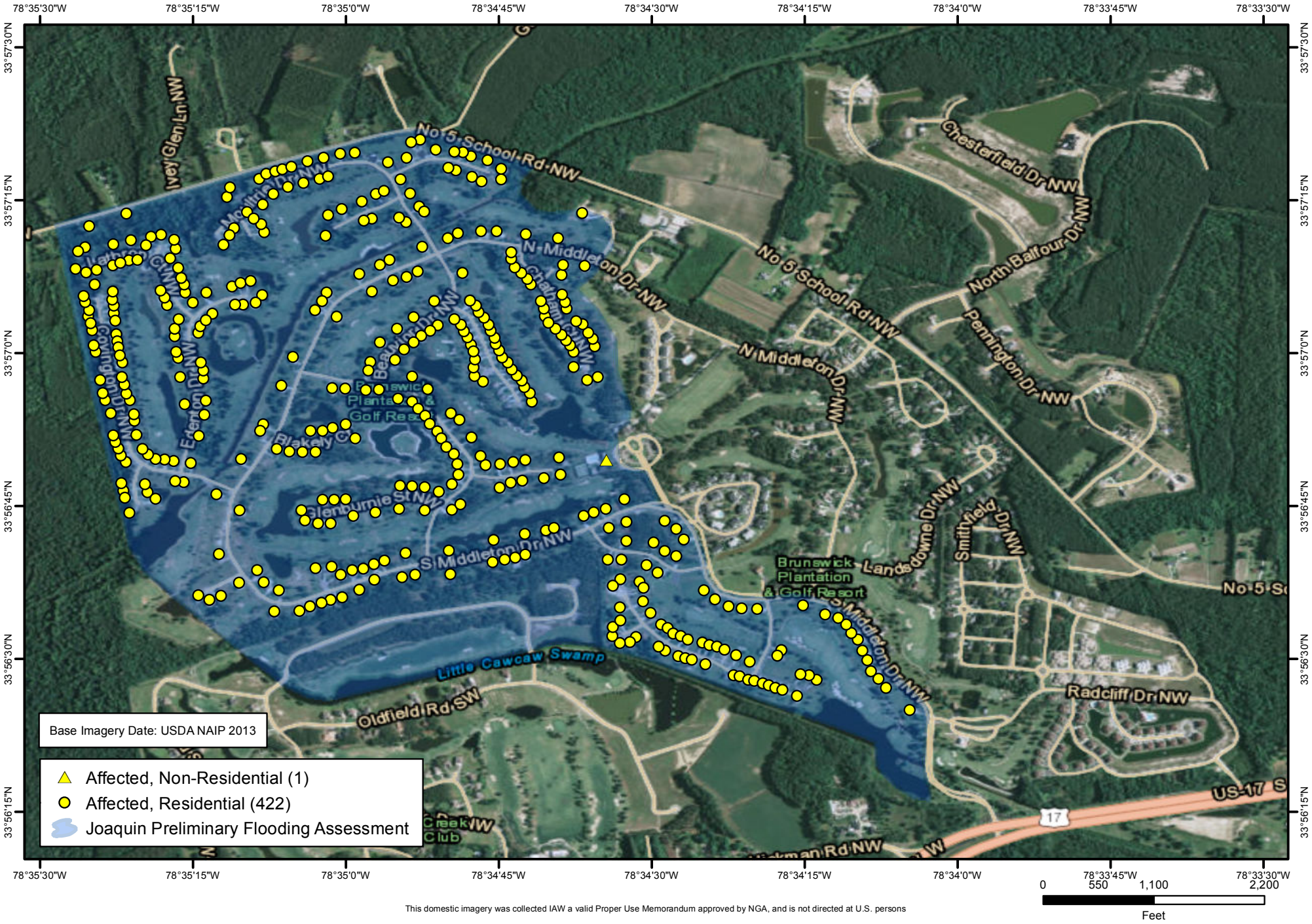

This domestic imagery was collected IAW a valid Proper Use Memorandum approved by NGA, and is not directed at U.S. persons